

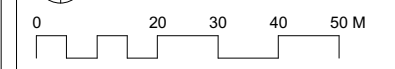




revisions

-  Footprint of existing buildings to be demolished
-  Footprint of proposed buildings



notes

© COPYRIGHT The copyright in this drawing is vested in Studio Partington and no license or assignment of any kind has been, or is granted to any third party whether by provision of copies or originals or otherwise unless agreed in writing.  
 DO NOT SCALE FROM THIS DRAWING The contractor shall check and verify all dimensions on site and report discrepancies in writing to Studio Partington before proceeding work.  
 FOR ELECTRONIC DATA ISSUE Electronic data / drawings are issued as "read only" and should not be interrogated for measurement.

AREA MEASUREMENT The areas are approximate and can only be verified by a detailed dimensional survey of the completed building. Any decisions to be made on the basis of these predictions, whether as to project viability, pre-letting, lease agreements or the like, should include due allowance for the increases and decreases inherent in the design development and building processes. Figures relate to the likely areas of the building at the current state of the design and using the method of measurement from the Code of Measuring Practice, 6th Edition (RICS Code of Practice). All areas are subject to Town Planning and Conservation Area Consent, and detailed Rights to Light analysis.

project Peaslake Farm  
 for Greenoak Housing Association  
 title Site Location Plan  
 scale 1:1250 at A3  
 drawing no. 2383\_PL\_001

